

Approximate area of Alexander Cameron's Pastoral Run with (Clyde) Creek as one of its borders.

Cardinia Creek Pastoral Run

1838 Terrence O'Connor

Barnibyrrong

This area was a favourite camping area for the Bunurong people.

St Germain's Pastoral Run

1848 Alexander Patterson



Pattersons Road

Cardinia Creek

1852 First land survey and land sales

Before 1852


Clyde Creek

Berwick ↑

1920's Pony Paddock for the school then made into a Tennis Court



1865-1999 Anglican Church
Land given by Anthony Ridgway



1852 Anthony Ridgway's home



1856 Embling Hardy, first shop owner (1869) Possible location of house and shop



Hardys Road

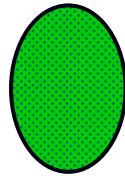
1864 Wesleyan Methodist Church building also used as a school.



1858- 1992 Clyde (North) School 118 also used as a Post Office.



1884 Clyde (North) Public Hall. Land given by John F Rutter.



1890's-1920's sports ground and later known as McKays Paddock.

2008 Number 13 Meteorite found here



1907 McKay Family, Donald McKay (1853-1927), first white child born in Cranbourne district. Son of James McKay



Tuckers Road

Pattersons Road

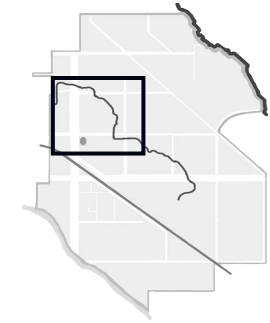
1854-1977 Lineham family home 123 years
Now the site of the Lineham Recreation Reserve



1862 Meteorite Number 2 found here

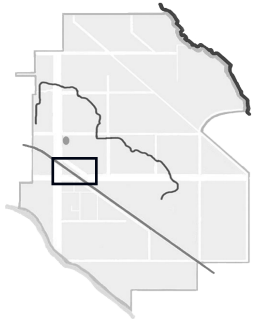


Property of **James McKay**, the shepherd who gave Clyde its name about 1852-54.



← Cranbourne

Early Clyde 1852-



Clyde Township 1888-